












TOWNSCAPE APPRAISAL

-  Conservation Area Boundary
-  Listed Buildings
-  Key Unlisted Buildings
-  Positive Open Space
-  Significant Tree
-  Group of Trees
-  Significant Fence / Wall / Gate
-  Hedges
-  Significant Views

Rushcliffe Borough Council - 100019419