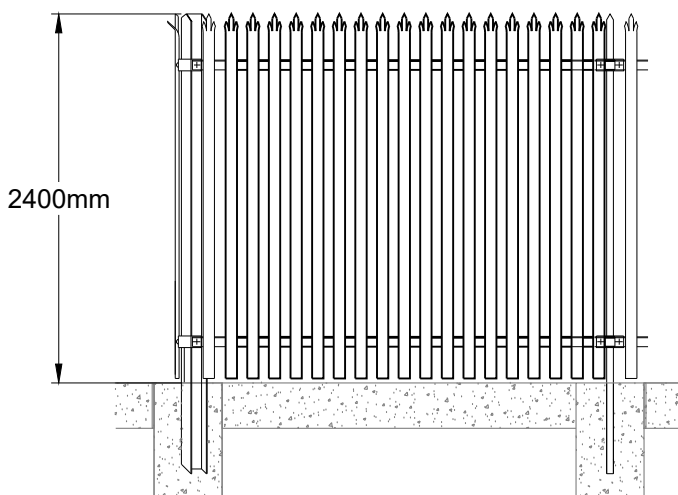
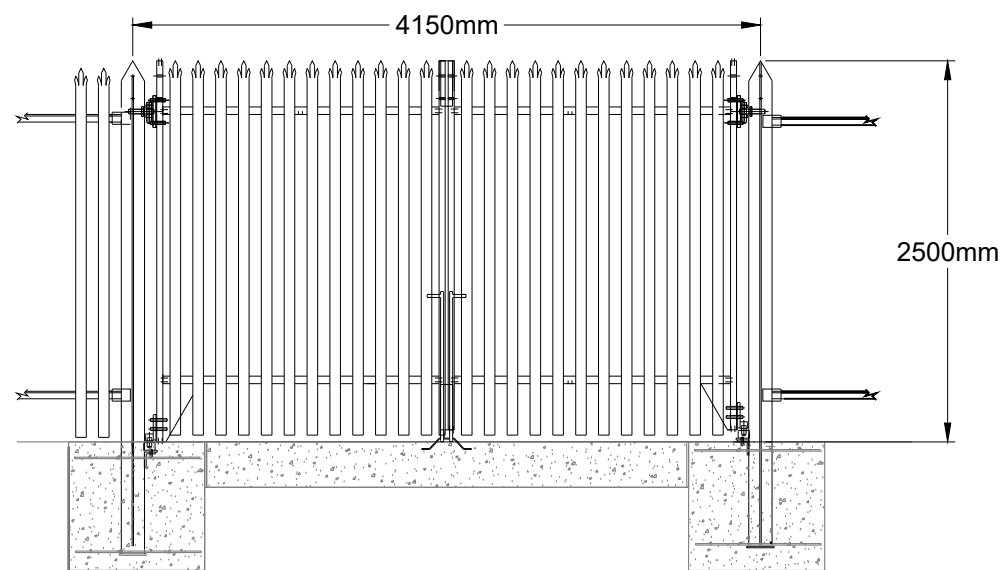


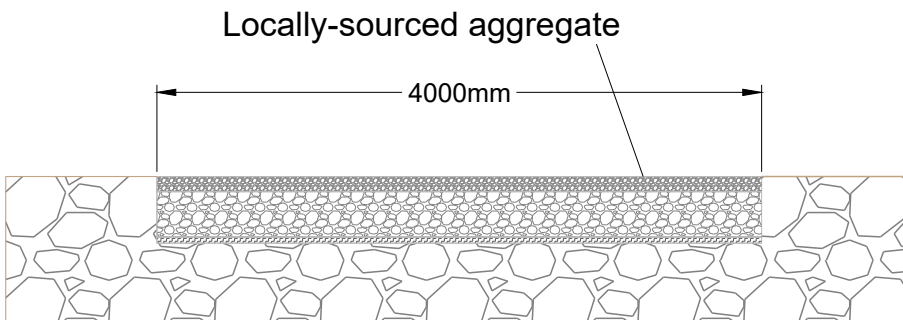
FENCE ELEVATION



FENCE CORNER ELEVATION



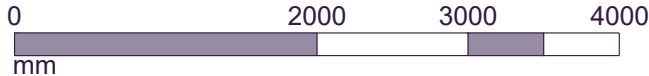
GATE ELEVATION



TYPICAL ACCESS ROAD DETAIL



ACCESS TRACK EXAMPLE (NTS)



Notes:
View in conjunction with all relevant documents.
All dimensions to be checked on site before proceeding with work.
To be used only for the status specified.
The information contained therein must not be copied or reproduced in any form without written permission.
All dimensions, levels, and coordinates are in millimetres unless defined.
All areas are approximate and indicative only.
All omissions and discrepancies to be reported in writing to Exagen Development Ltd.
© Exagen Development Limited 2023. Registered in England & Wales Number 11698003.

Rev	Date	Description
<div> <div>exagen</div> <div> <div>Exagen Development Limited</div> <div> <div>Millbank Tower</div> <div>21-24 Millbank</div> <div>London SW1P 4QP</div> </div> <div> <div>+44 (0)3300 100 545</div> <div>info@exagen.co.uk</div> <div>www.exagen.co.uk</div> </div> </div> </div>		
<div> <div>Client</div> <div>Exagen Development Limited</div> </div>		
<div> <div>Drawing title</div> <div>Typical Palisade Fence and Access</div> </div>		
<div> <div>Project</div> <div>Old Wood Energy Park</div> </div>		
<div> <div>Status</div> <div>Planning Application</div> </div>		
<div> <div>Date</div> <div>29/11/2023</div> </div>		<div> <div>Status code</div> <div>S4</div> </div>
<div> <div>Drawing number</div> <div>WLL02A-EXG-05-ZZ-D-K007</div> </div>		<div> <div>Revision</div> <div>P01</div> </div>