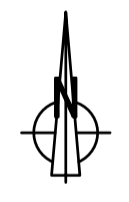
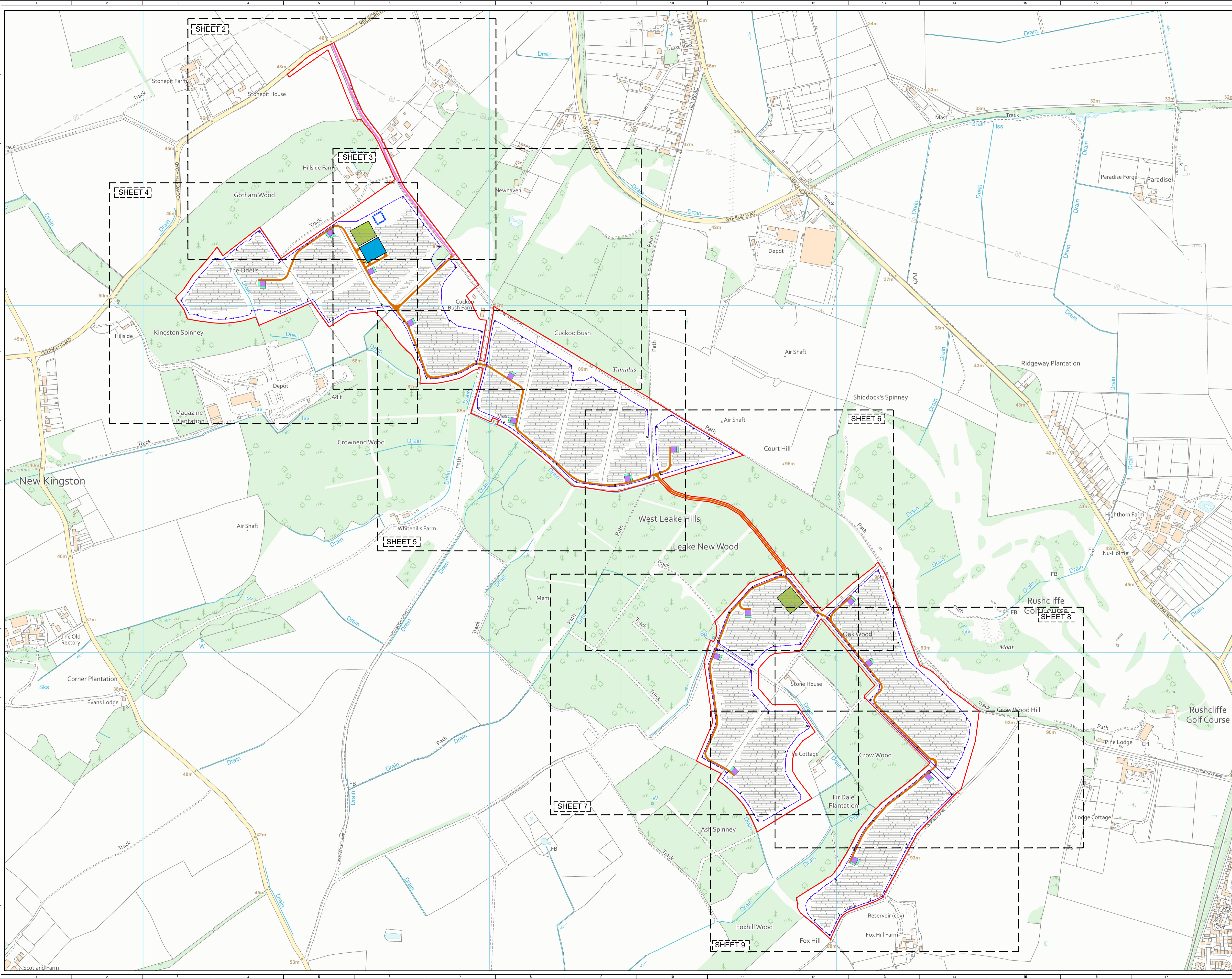


- KEY:**
- DEVELOPMENT BOUNDARY
 - NEW ACCESS TRACK
 - EXISTING ACCESS TRACK TO BE WIDENED (WOOD LANE)
 - INDICATIVE SOLAR PV ARRAY
 - INVERTER
 - HARDSTAND
 - SUBSTATION COMPOUND
 - TEMPORARY CONSTRUCTION COMPOUND
 - SPARES CONTAINERS
 - FENCE LINE
 - GATE
 - CCTV COLUMN (SIZE SHOWN INDICATIVELY)
 - INDICATIVE INFILTRATION POND LOCATION



OVERVIEW
SHEET 1 OF 9

2	LJ	MC	CC	2021-11-12	Minor amendment to development boundary
1	LJ	MC	SR	2021-10-13	First Issue
ISSUE	DRAWN	CHKD	APPD	DATE	REVISION NOTES
PURPOSE					COORDINATES
PERMITTING					OSGB 1936
SCALE					LEVEL DATUM
1:5,000 @ A1					N/A
LAYOUT DWG					LAYOUT NO.
N/A					N/A

PROJECT TITLE
KINGSTON SOLAR

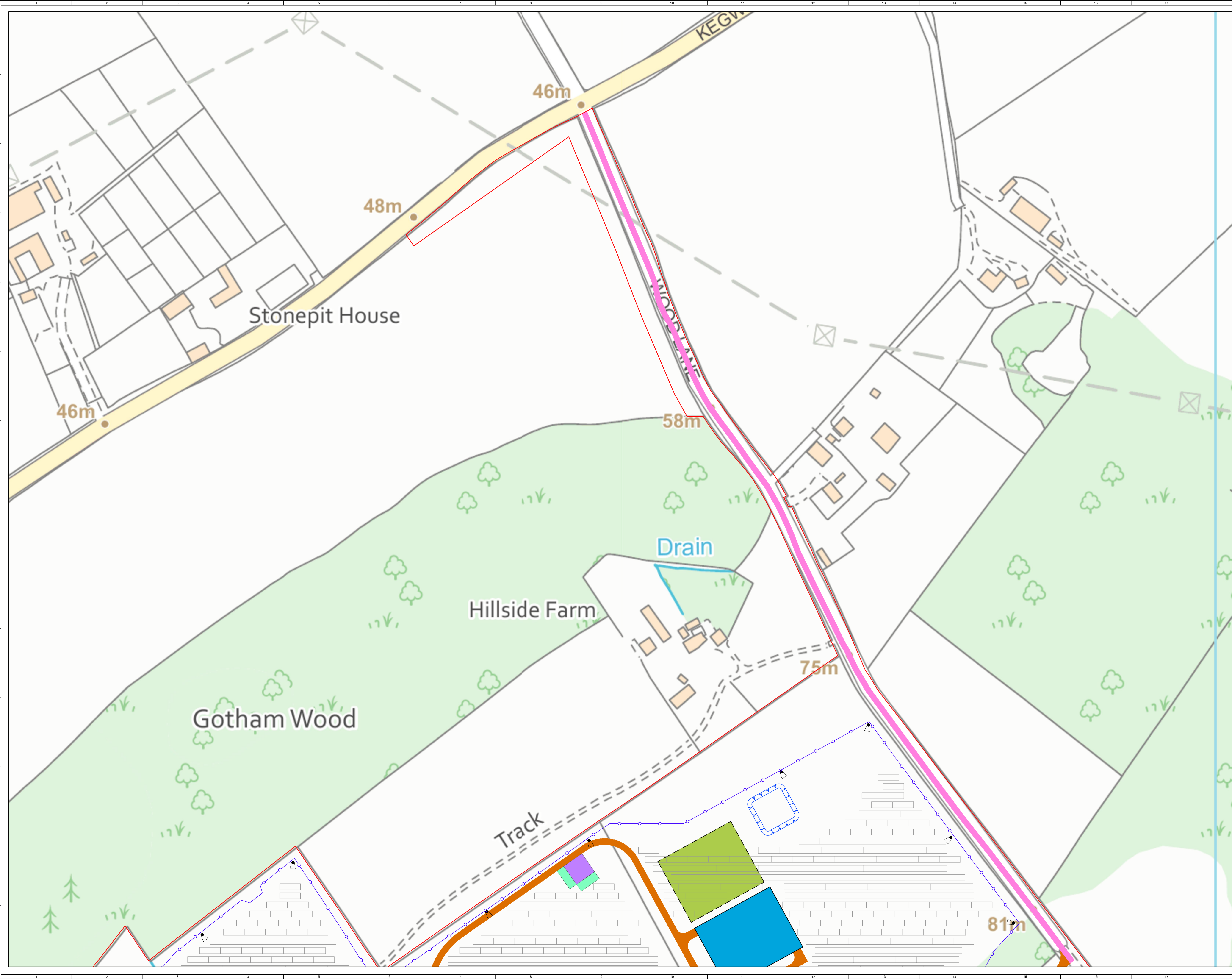
DRAWING TITLE
**FIGURE 5
INFRASTRUCTURE LAYOUT**

RES DRAWING NUMBER
04533-RES-LAY-DR-XX-002

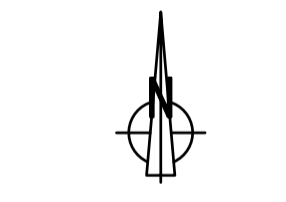
THIS DRAWING IS THE PROPERTY OF RENEWABLE ENERGY SYSTEMS LIMITED AND NO REPRODUCTION MAY BE MADE IN WHOLE OR IN PART WITHOUT PERMISSION

BEAUFORT COURT,
EGG FARM LANE,
KINGS LANGLEY,
HERTS WD4 8LN, UK
TEL: +44 (0) 1923 29000
WWW.RES-GROUP.COM

REV
2



- KEY:**
- DEVELOPMENT BOUNDARY
 - NEW ACCESS TRACK
 - EXISTING ACCESS TRACK TO BE WIDENED (WOOD LANE)
 - INDICATIVE SOLAR PV ARRAY
 - INVERTER
 - HARDSTAND
 - SUBSTATION COMPOUND
 - TEMPORARY CONSTRUCTION COMPOUND
 - SPARES CONTAINERS
 - FENCE LINE
 - GATE
 - CCTV COLUMN (SIZE SHOWN INDICATIVELY)
 - INDICATIVE INFILTRATION POND LOCATION



OVERVIEW
SHEET 2 OF 9

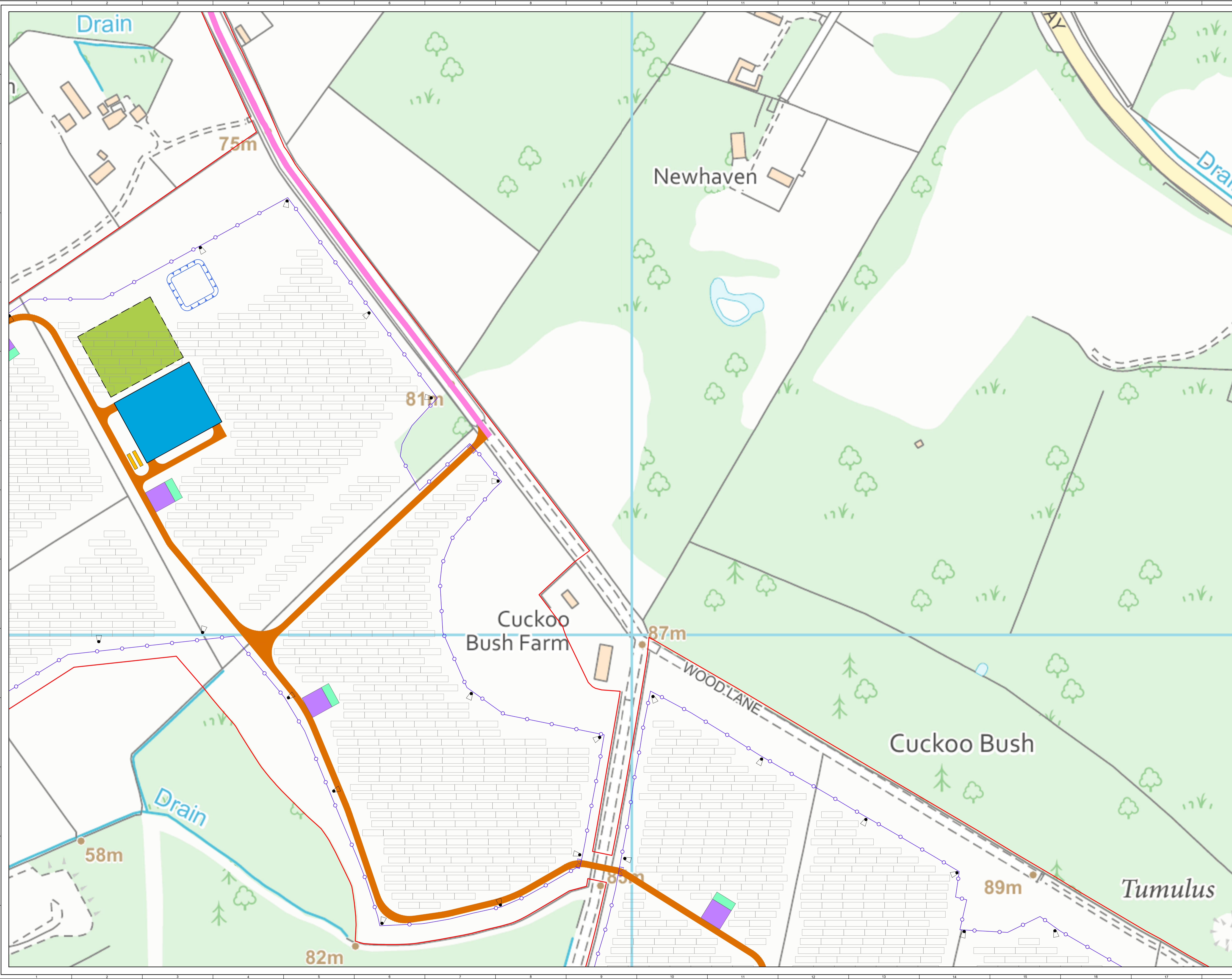
2	LJ	MC	CC	2021-11-12	Mirror amendment to development boundary
1	LJ	MC	SR	2021-10-13	First Issue
ISSUE	DRAWN	CHKD	APPD	DATE	REVISION NOTES
PURPOSE					COORDINATES
PERMITTING				OSGB 1936	
SCALE		LEVEL DATUM		N/A	
1:1250		@ A1		N/A	
LAYOUT DWG		T.LAYOUT NO.		N/A	
N/A		N/A		N/A	

PROJECT TITLE
KINGSTON SOLAR

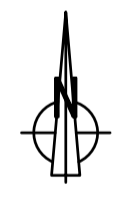
DRAWING TITLE
**FIGURE 5
INFRASTRUCTURE LAYOUT**

RES DRAWING NUMBER
04533-RES-LAY-DR-XX-002 REV
2

THIS DRAWING IS THE PROPERTY OF RENEWABLE ENERGY SYSTEMS LIMITED AND NO REPRODUCTION MAY BE MADE IN WHOLE OR IN PART WITHOUT PERMISSION



- KEY:**
- DEVELOPMENT BOUNDARY
 - NEW ACCESS TRACK
 - EXISTING ACCESS TRACK TO BE WIDENED (WOOD LANE)
 - INDICATIVE SOLAR PV ARRAY
 - INVERTER
 - HARDSTAND
 - SUBSTATION COMPOUND
 - TEMPORARY CONSTRUCTION COMPOUND
 - SPARES CONTAINERS
 - FENCE LINE
 - GATE
 - CCTV COLUMN (SIZE SHOWN INDICATIVELY)
 - INDICATIVE INFILTRATION POND LOCATION



OVERVIEW
SHEET 3 OF 9

2	LJ	MC	CC	2021-11-12	Minor amendment to development boundary
1	LJ	MC	SR	2021-10-13	First Issue
ISSUE	DRAWN	CHKD	APPD	DATE	REVISION NOTES
PURPOSE					COORDINATES
PERMITTING					OSGB 1936
SCALE				LEVEL DATUM	N/A
1:1250 @ A1					
LAYOUT DWG					LAYOUT NO.
N/A					N/A

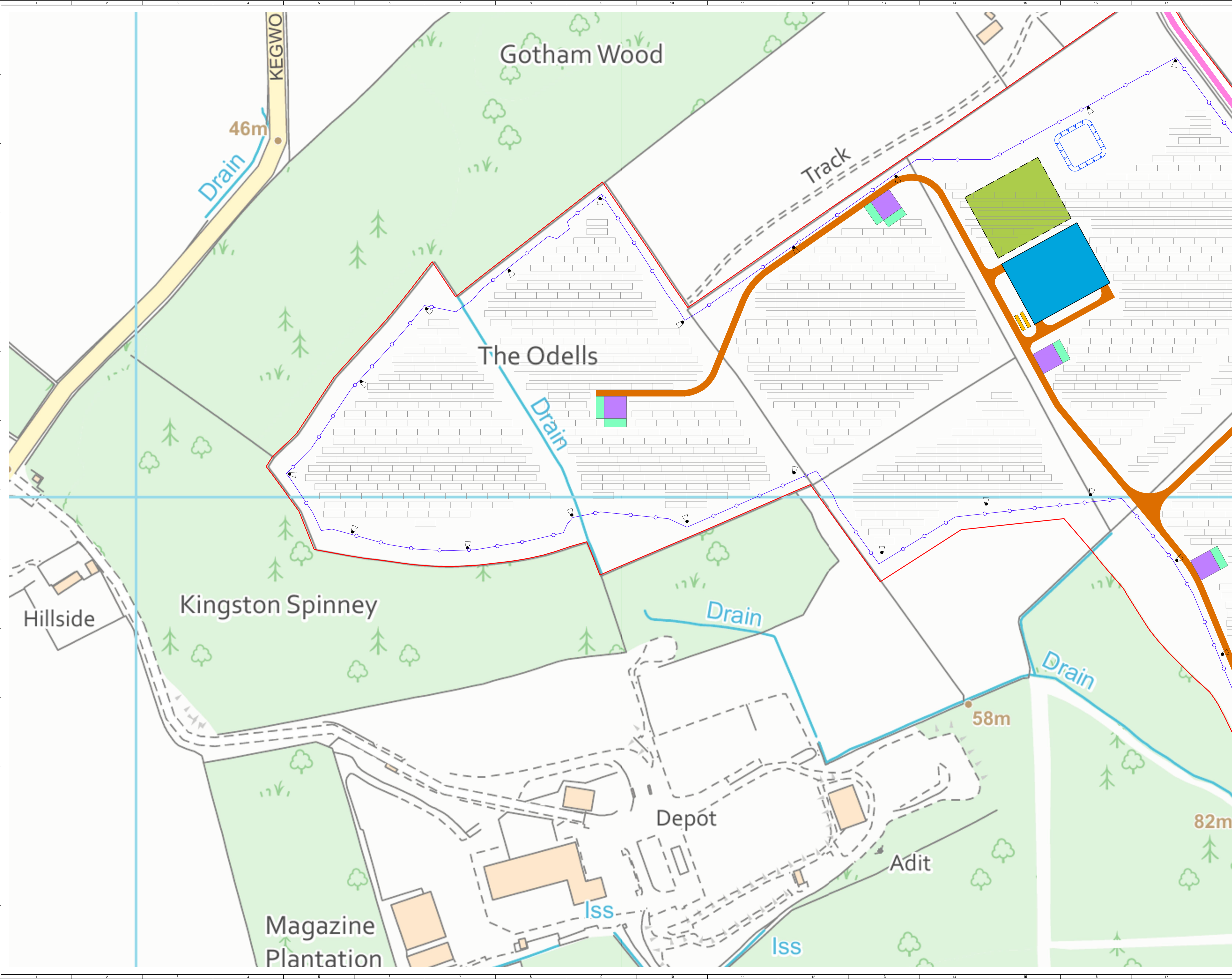
PROJECT TITLE
KINGSTON SOLAR

DRAWING TITLE
**FIGURE 5
INFRASTRUCTURE LAYOUT**

RES DRAWING NUMBER
04533-RES-LAY-DR-XX-002 REV
2

THIS DRAWING IS THE PROPERTY OF RENEWABLE ENERGY SYSTEMS LIMITED AND NO REPRODUCTION MAY BE MADE IN WHOLE OR IN PART WITHOUT PERMISSION

BEAUFORT COURT,
EGG FARM LANE,
KINGS LANGLEY,
HERTS WD4 8LR, UK
TEL: +44 (0) 1923 29000
WWW.RES-GROUP.COM



- KEY:**
- DEVELOPMENT BOUNDARY
 - NEW ACCESS TRACK
 - EXISTING ACCESS TRACK TO BE WIDENED (WOOD LANE)
 - INDICATIVE SOLAR PV ARRAY
 - INVERTER
 - HARDSTAND
 - SUBSTATION COMPOUND
 - TEMPORARY CONSTRUCTION COMPOUND
 - SPARES CONTAINERS
 - FENCE LINE
 - GATE
 - ▶ CCTV COLUMN (SIZE SHOWN INDICATIVELY)
 - INDICATIVE INFILTRATION POND LOCATION



OVERVIEW
SHEET 4 OF 9

2	LJ	MC	CC	2021-11-12	Minor amendment to development boundary
1	LJ	MC	SR	2021-10-13	First Issue
ISSUE DRAWN CHKD APPD DATE					REVISION NOTES
PURPOSE					COORDINATES
PERMITTING					OSGB 1936
SCALE					LEVEL DATUM
1:1250 @ A1					N/A
LAYOUT DWG					T.LAYOUT NO.
N/A					N/A

PROJECT TITLE
KINGSTON SOLAR

DRAWING TITLE
**FIGURE 5
INFRASTRUCTURE LAYOUT**

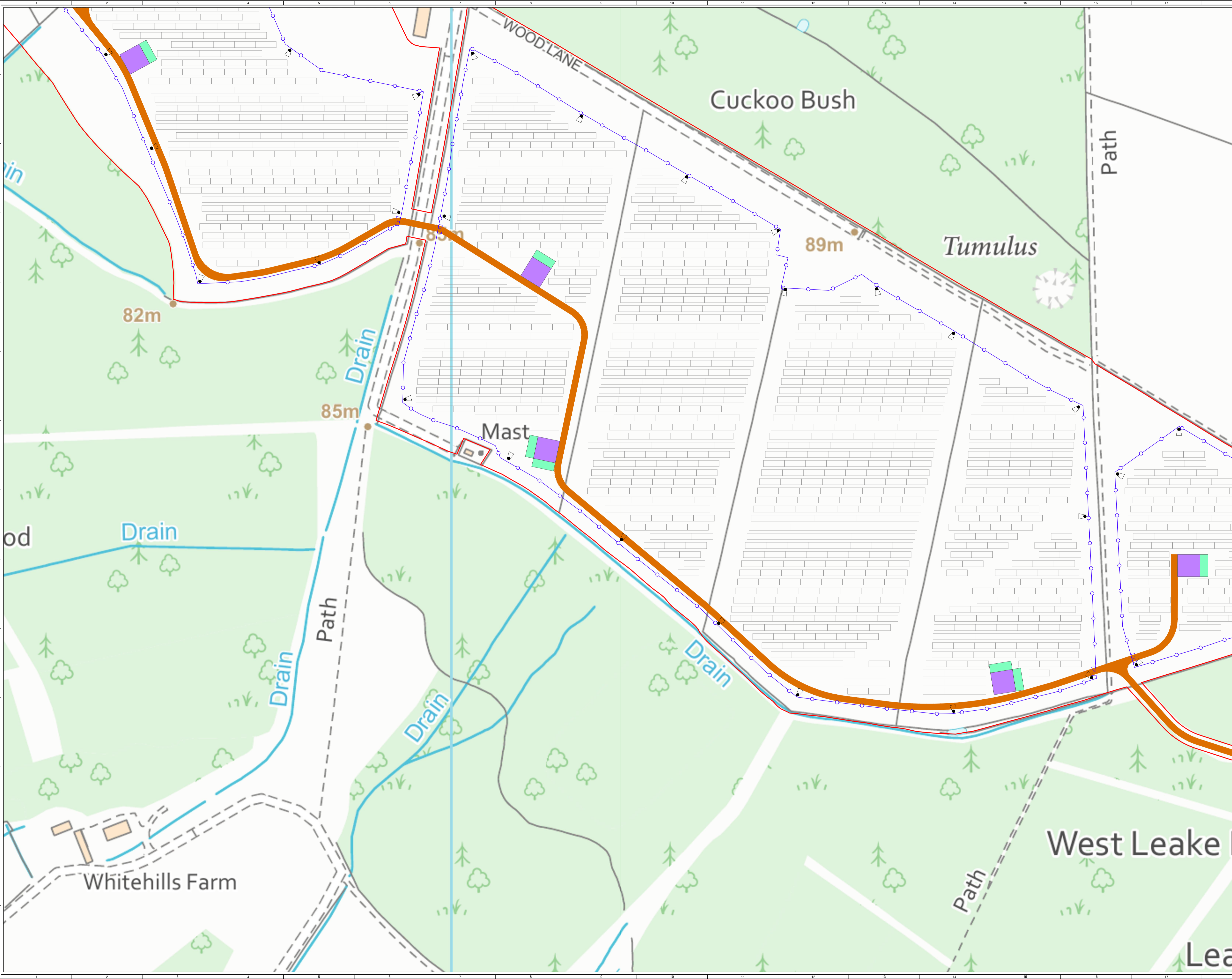
RES DRAWING NUMBER
04533-RES-LAY-DR-XX-002

REV
2

THIS DRAWING IS THE PROPERTY OF RENEWABLE ENERGY SYSTEMS LIMITED AND NO REPRODUCTION MAY BE MADE IN WHOLE OR IN PART WITHOUT PERMISSION



BEAUFORT COURT,
EGG FARM LANE,
KINGS LANGLEY,
HERTS WD4 8LR, UK
TEL: +44 (0) 1923 290200
WWW.RES-GROUP.COM



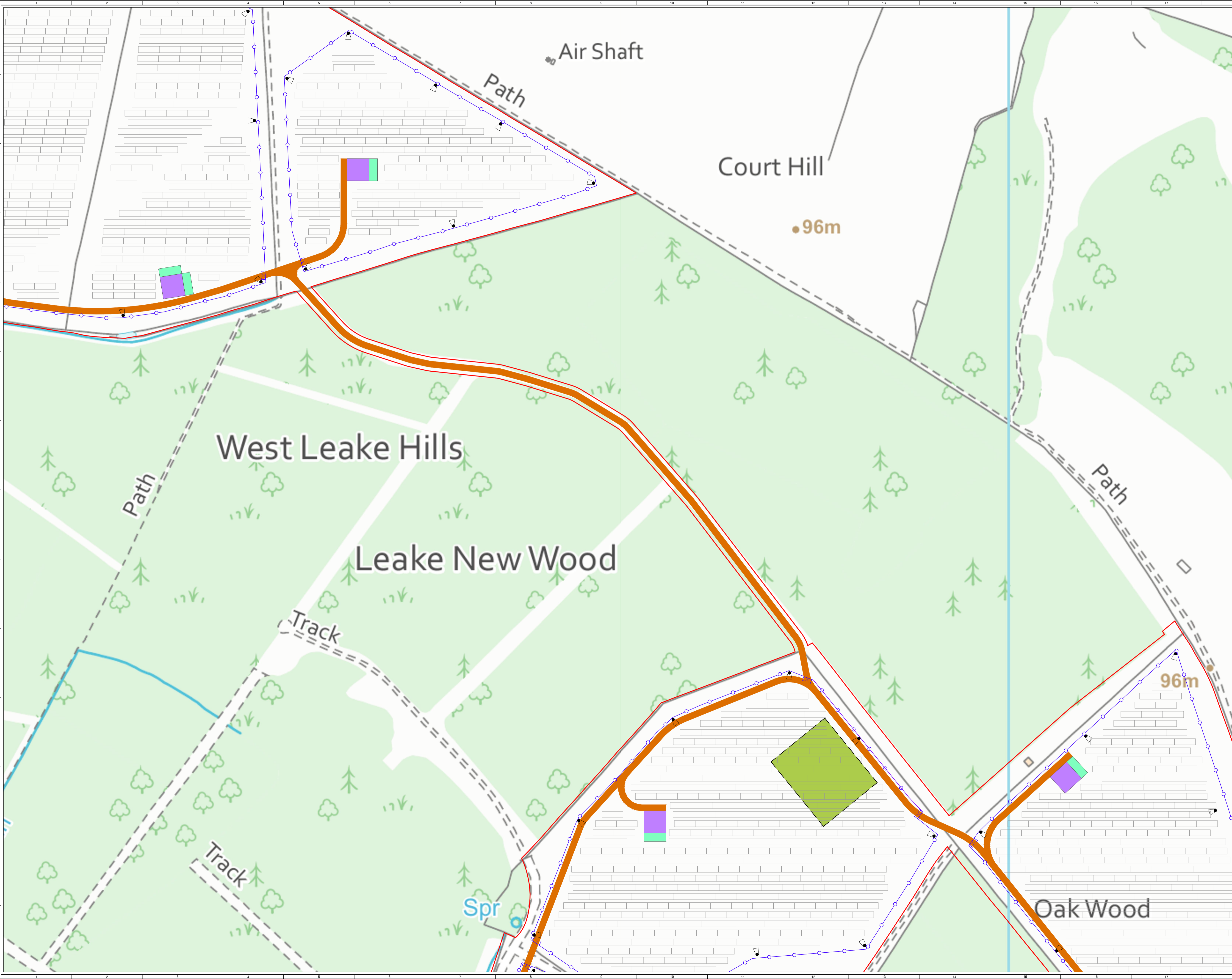
- KEY:**
- DEVELOPMENT BOUNDARY
 - NEW ACCESS TRACK
 - EXISTING ACCESS TRACK TO BE WIDENED (WOOD LANE)
 - INDICATIVE SOLAR PV ARRAY
 - INVERTER
 - HARDSTAND
 - SUBSTATION COMPOUND
 - TEMPORARY CONSTRUCTION COMPOUND
 - ▭ SPARES CONTAINERS
 - FENCE LINE
 - GATE
 - ▵ CCTV COLUMN (SIZE SHOWN INDICATIVELY)
 - INDICATIVE INFILTRATION POND LOCATION



OVERVIEW
SHEET 5 OF 9

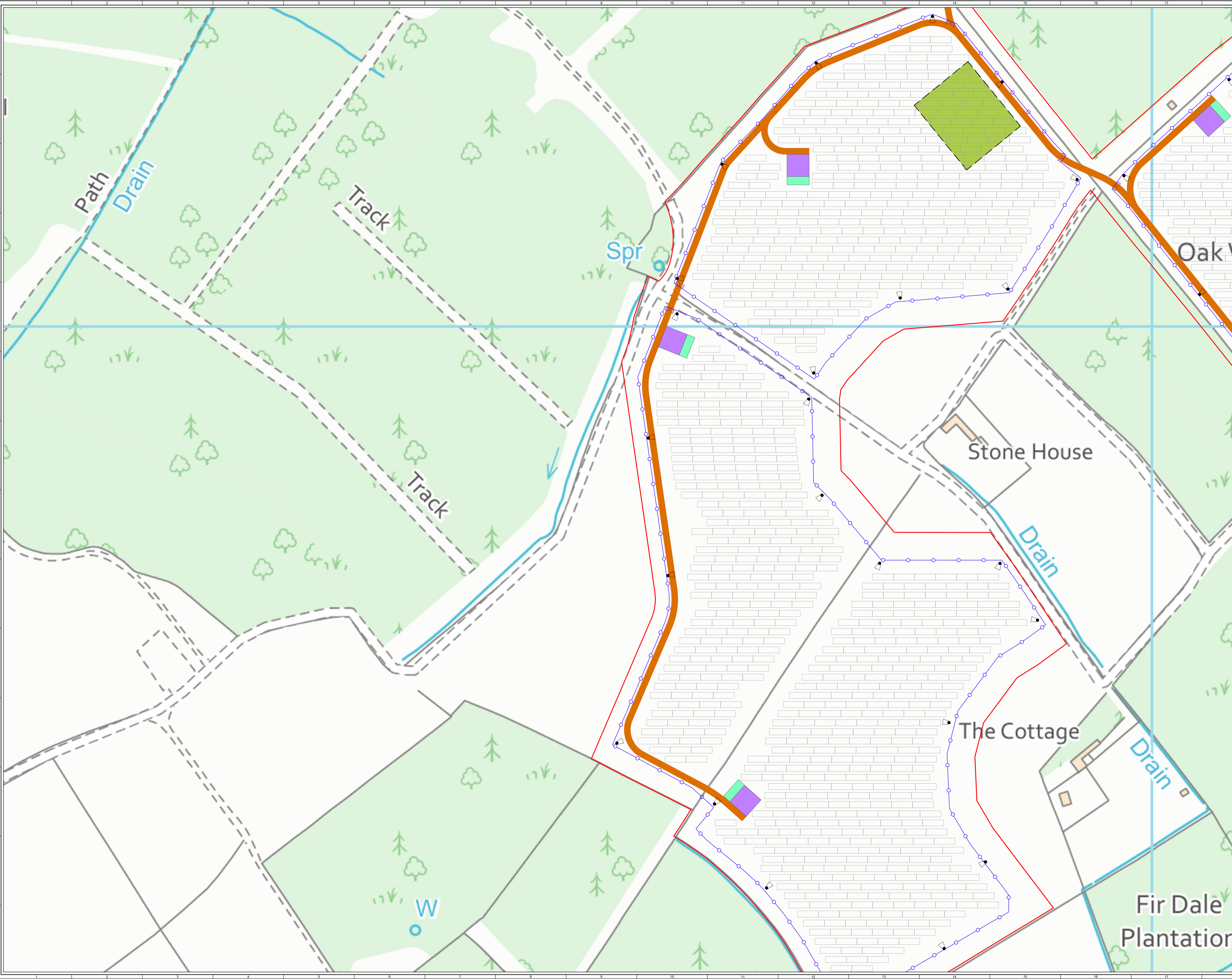
2	LJ	MC	CC	2021-11-12	Minor amendment to development boundary
1	LJ	MC	SR	2021-10-13	First Issue
ISSUE DRAWN CHKD APPD DATE					REVISION NOTES
PURPOSE					COORDINATES
PERMITTING					OSGB 1936
SCALE				LEVEL DATUM	N/A
1:1250 @ A1					
LAYOUT DWG					T.LAYOUT NO.
N/A					N/A
PROJECT TITLE					
KINGSTON SOLAR					
DRAWING TITLE					
FIGURE 5 INFRASTRUCTURE LAYOUT					
RES DRAWING NUMBER					REV
04533-RES-LAY-DR-XX-002					2
THIS DRAWING IS THE PROPERTY OF RENEWABLE ENERGY SYSTEMS LIMITED AND NO REPRODUCTION MAY BE MADE IN WHOLE OR IN PART WITHOUT PERMISSION					
res				BEAUFORT COURT, EGG FARM LANE, KINGSLANGLEY, HERTS WD4 8LR, UK TEL: +44 (0) 1923 292000 WWW.RES-GROUP.COM	

- KEY:**
- DEVELOPMENT BOUNDARY
 - NEW ACCESS TRACK
 - EXISTING ACCESS TRACK TO BE WIDENED (WOOD LANE)
 - INDICATIVE SOLAR PV ARRAY
 - INVERTER
 - HARDSTAND
 - SUBSTATION COMPOUND
 - TEMPORARY CONSTRUCTION COMPOUND
 - SPARES CONTAINERS
 - FENCE LINE
 - GATE
 - CCTV COLUMN (SIZE SHOWN INDICATIVELY)
 - INDICATIVE INFILTRATION POND LOCATION

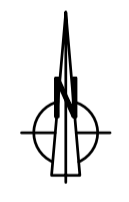


OVERVIEW
SHEET 6 OF 9

2	LJ	MC	CC	2021-11-12	Minor amendment to development boundary	
1	LJ	MC	SR	2021-10-13	First Issue	
ISSUE		DRAWN	CHKD	APPD	DATE	REVISION NOTES
PURPOSE		PERMITTING				COORDINATES OSGB 1936
SCALE		1:1250 @ A1		LEVEL DATUM N/A		
LAYOUT DWG		N/A		T.LAYOUT NO. N/A		
PROJECT TITLE KINGSTON SOLAR						
DRAWING TITLE FIGURE 5 INFRASTRUCTURE LAYOUT						
RES DRAWING NUMBER 04533-RES-LAY-DR-XX-002					REV 2	
THIS DRAWING IS THE PROPERTY OF RENEWABLE ENERGY SYSTEMS LIMITED AND NO REPRODUCTION MAY BE MADE IN WHOLE OR IN PART WITHOUT PERMISSION						



- KEY:**
- DEVELOPMENT BOUNDARY
 - NEW ACCESS TRACK
 - EXISTING ACCESS TRACK TO BE WIDENED (WOOD LANE)
 - INDICATIVE SOLAR PV ARRAY
 - INVERTER
 - HARDSTAND
 - SUBSTATION COMPOUND
 - TEMPORARY CONSTRUCTION COMPOUND
 - SPARES CONTAINERS
 - FENCE LINE
 - GATE
 - CCTV COLUMN (SIZE SHOWN INDICATIVELY)
 - INDICATIVE INFILTRATION POND LOCATION



OVERVIEW
SHEET 7 OF 9

2	LJ	MC	CC	2021-11-12	Minor amendment to development boundary
1	LJ	MC	SR	2021-10-13	First Issue
ISSUE	DRAWN	CHKD	APPD	DATE	REVISION NOTES
PURPOSE					COORDINATES
PERMITTING					OSGB 1936
SCALE		1:1250 @ A1		LEVEL DATUM N/A	
LAYOUT DWG		N/A		T.LAYOUT NO. N/A	

PROJECT TITLE
KINGSTON SOLAR

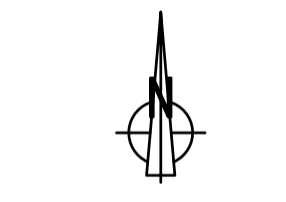
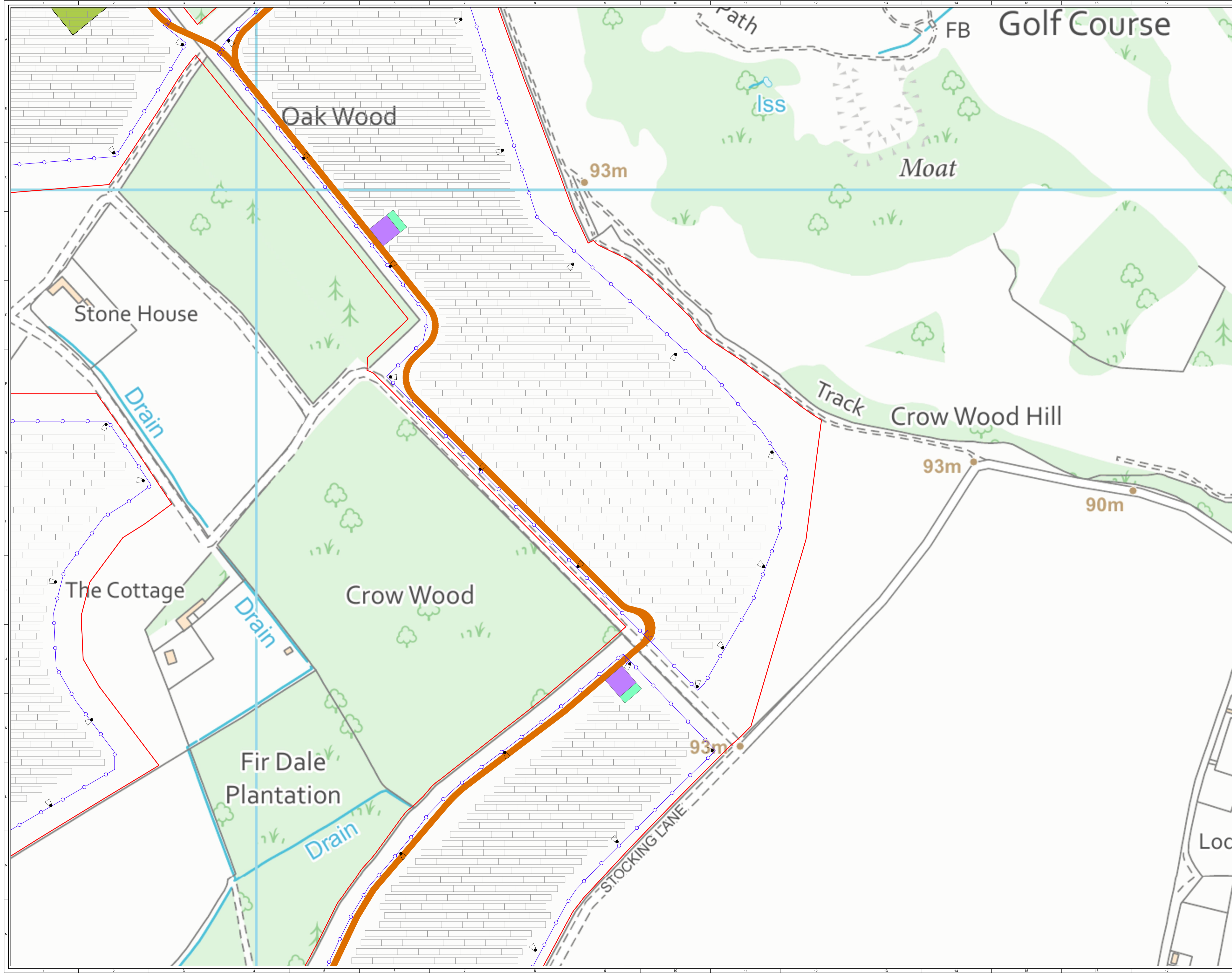
DRAWING TITLE
**FIGURE 5
INFRASTRUCTURE LAYOUT**

RES DRAWING NUMBER 04533-RES-LAY-DR-XX-002	REV 2
--	-----------------

THIS DRAWING IS THE PROPERTY OF RENEWABLE ENERGY SYSTEMS LIMITED AND NO REPRODUCTION MAY BE MADE IN WHOLE OR IN PART WITHOUT PERMISSION

BEAUFORT COURT,
 EGG FARM LANE,
 KINGS LANGLEY,
 HERTS WD4 8LR, UK
 TEL: +44 (0) 1923 290200
 WWW.RES-GROUP.COM

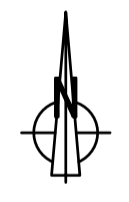
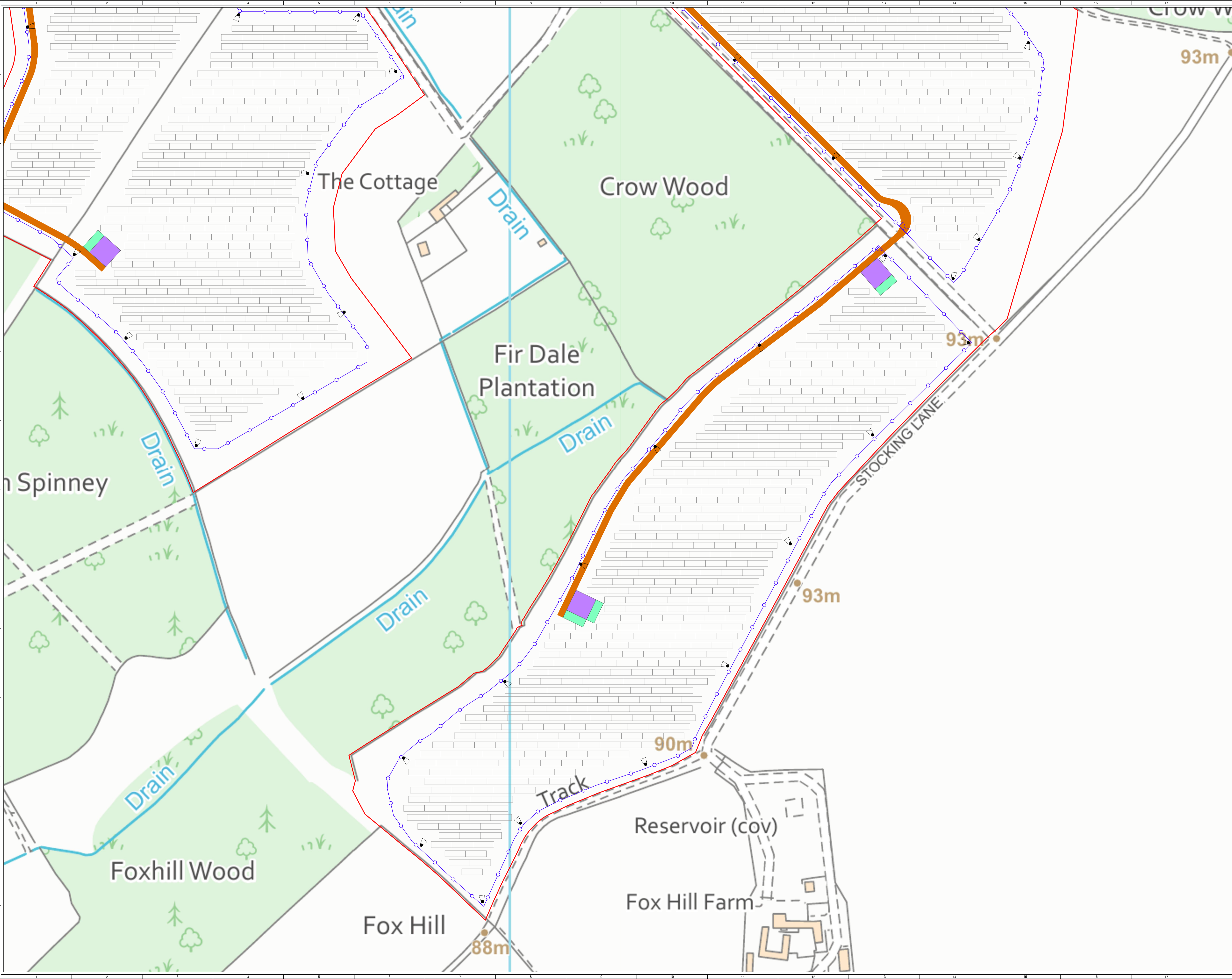
- KEY:**
- DEVELOPMENT BOUNDARY
 - NEW ACCESS TRACK
 - EXISTING ACCESS TRACK TO BE WIDENED (WOOD LANE)
 - INDICATIVE SOLAR PV ARRAY
 - INVERTER
 - HARDSTAND
 - SUBSTATION COMPOUND
 - TEMPORARY CONSTRUCTION COMPOUND
 - SPARES CONTAINERS
 - FENCE LINE
 - GATE
 - ▵ CCTV COLUMN (SIZE SHOWN INDICATIVELY)
 - INDICATIVE INFILTRATION POND LOCATION



OVERVIEW
SHEET 8 OF 9

2	LJ	MC	CC	2021-11-12	Minor amendment to development boundary	
1	LJ	MC	SR	2021-10-13	First Issue	
ISSUE		DRAWN	CHKD	APPD	DATE	REVISION NOTES
PURPOSE		PERMITTING				COORDINATES
						OSGB 1936
SCALE		1:1250		@ A1	LEVEL DATUM	N/A
LAYOUT DWG		N/A		T.LAYOUT NO.	N/A	
PROJECT TITLE						
KINGSTON SOLAR						
DRAWING TITLE						
FIGURE 5 INFRASTRUCTURE LAYOUT						
RES DRAWING NUMBER						REV
04533-RES-LAY-DR-XX-002						2
THIS DRAWING IS THE PROPERTY OF RENEWABLE ENERGY SYSTEMS LIMITED AND NO REPRODUCTION MAY BE MADE IN WHOLE OR IN PART WITHOUT PERMISSION						

- KEY:**
- DEVELOPMENT BOUNDARY
 - NEW ACCESS TRACK
 - EXISTING ACCESS TRACK TO BE WIDENED (WOOD LANE)
 - INDICATIVE SOLAR PV ARRAY
 - INVERTER
 - HARDSTAND
 - SUBSTATION COMPOUND
 - TEMPORARY CONSTRUCTION COMPOUND
 - SPARES CONTAINERS
 - FENCE LINE
 - GATE
 - CCTV COLUMN (SIZE SHOWN INDICATIVELY)
 - INDICATIVE INFILTRATION POND LOCATION



OVERVIEW
SHEET 9 OF 9

2	LJ	MC	CC	2021-11-12	Minor amendment to development boundary
1	LJ	MC	SR	2021-10-13	First Issue
ISSUE	DRAWN	CHKD	APPD	DATE	REVISION NOTES
PURPOSE					COORDINATES
PERMITTING					OSGB 1936
SCALE				LEVEL DATUM	N/A
1:1250 @ A1					
LAYOUT DWG					T.LAYOUT NO.
N/A					N/A
PROJECT TITLE					
KINGSTON SOLAR					
DRAWING TITLE					
FIGURE 5 INFRASTRUCTURE LAYOUT					
RES DRAWING NUMBER					REV
04533-RES-LAY-DR-XX-002					2
THIS DRAWING IS THE PROPERTY OF RENEWABLE ENERGY SYSTEMS LIMITED AND NO REPRODUCTION MAY BE MADE IN WHOLE OR IN PART WITHOUT PERMISSION					