

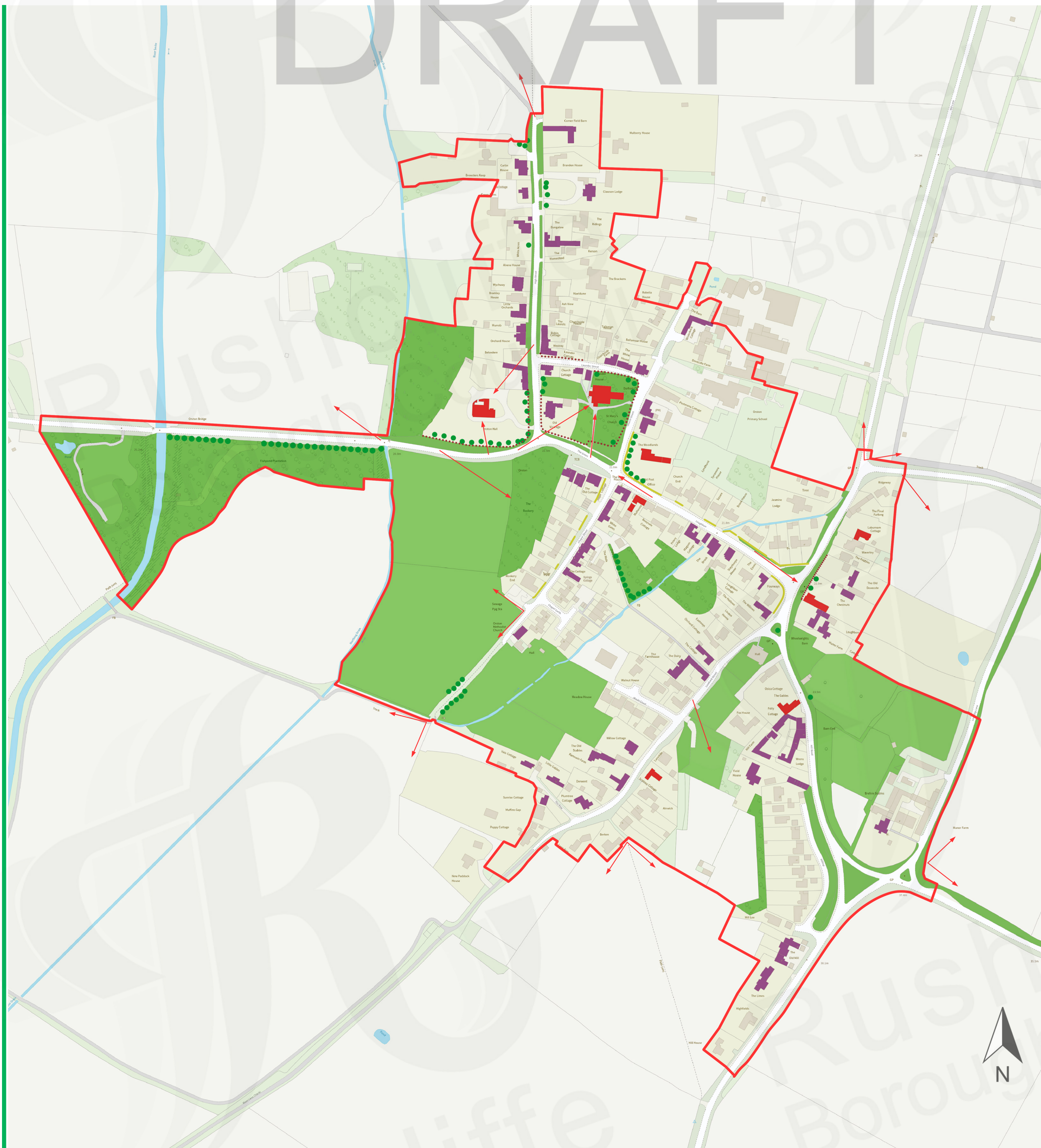












Rushcliffe
Borough Council

ORSTON

TOWNSCAPE APPRAISAL

DRAFT



- | | | | |
|---|----------------------------|---|-------------------------------|
|  | Listed Buildings |  | Significant Wall/Gate / Fence |
|  | Key Unlisted Buildings |  | Significant Hedge |
|  | Conservation Area Boundary |  | Positive Open Space |
|  | Significant Group of Trees |  | Panoramic views |
|  | Significant Tree |  | Significant View |

This map is reproduced from Ordnance Survey material with the permission of Ordnance Survey on behalf of the Controller of Her Majesty's Stationary Office © Crown Copyright. Unauthorised reproduction infringes Crown Copyright and may lead to prosecution or civil proceedings.

Rushcliffe Borough Council - 100019419