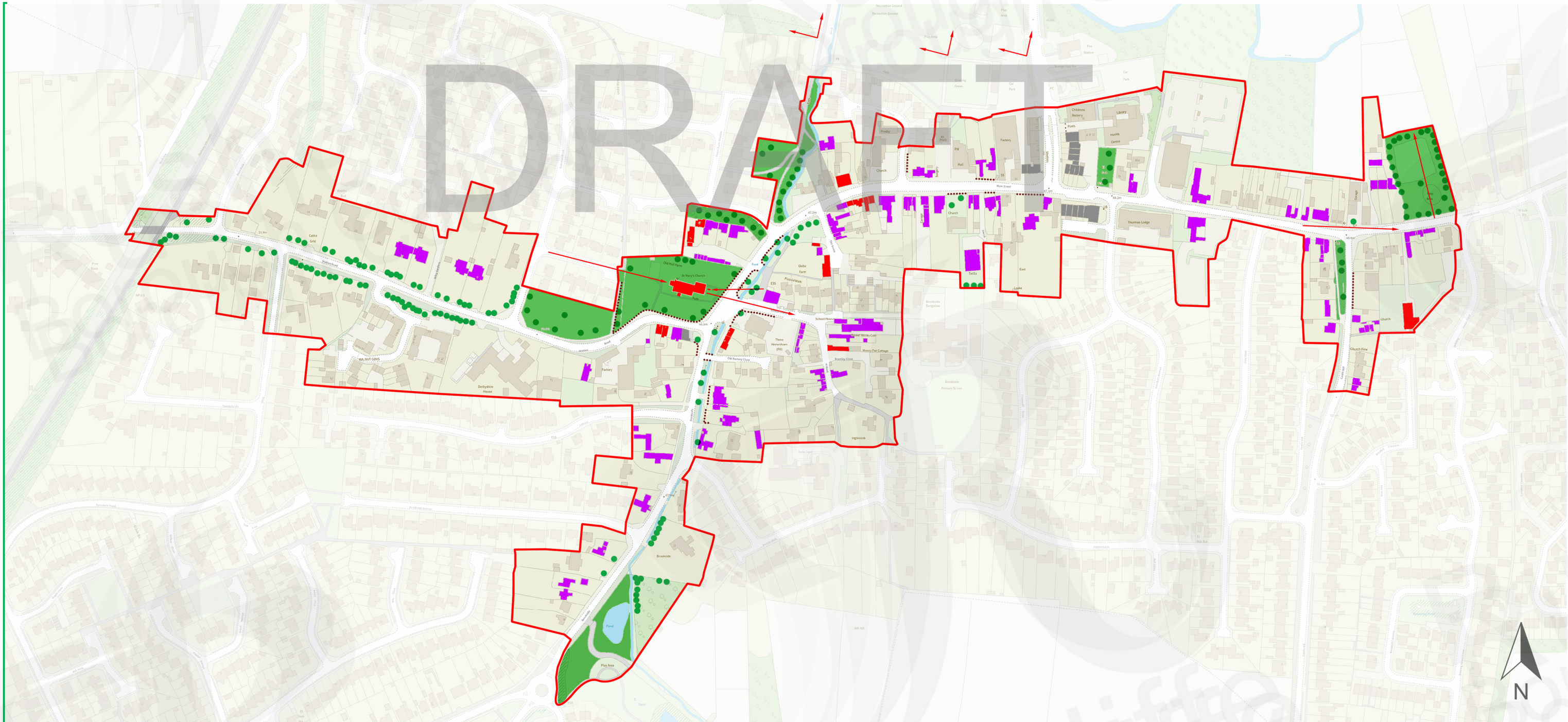











# EAST LEAKE

## TOWNSCAPE APPRAISAL

It should be noted that the content of this map is not a comprehensive account of every significant building, structure, tree, wall, feature, or space. Therefore, any omission should not be assumed to imply that they are of no interest.



- |  |  |   |
|--|--|---|
|  Listed Buildings       |  Conservation Area Boundary |  Building not inkeeping with the character and has potential for enhancement |
|  Key Unlisted Buildings |  Significant Group of Trees |  Significant View  |
|  Positive Open Space    |  Significant Tree           |  Panoramic Views   |

This map is reproduced from Ordnance Survey material with the permission of Ordnance Survey on behalf of the Controller of Her Majesty's Stationary Office © Crown Copyright. Unauthorised reproduction infringes Crown Copyright and may lead to prosecution or civil proceedings.