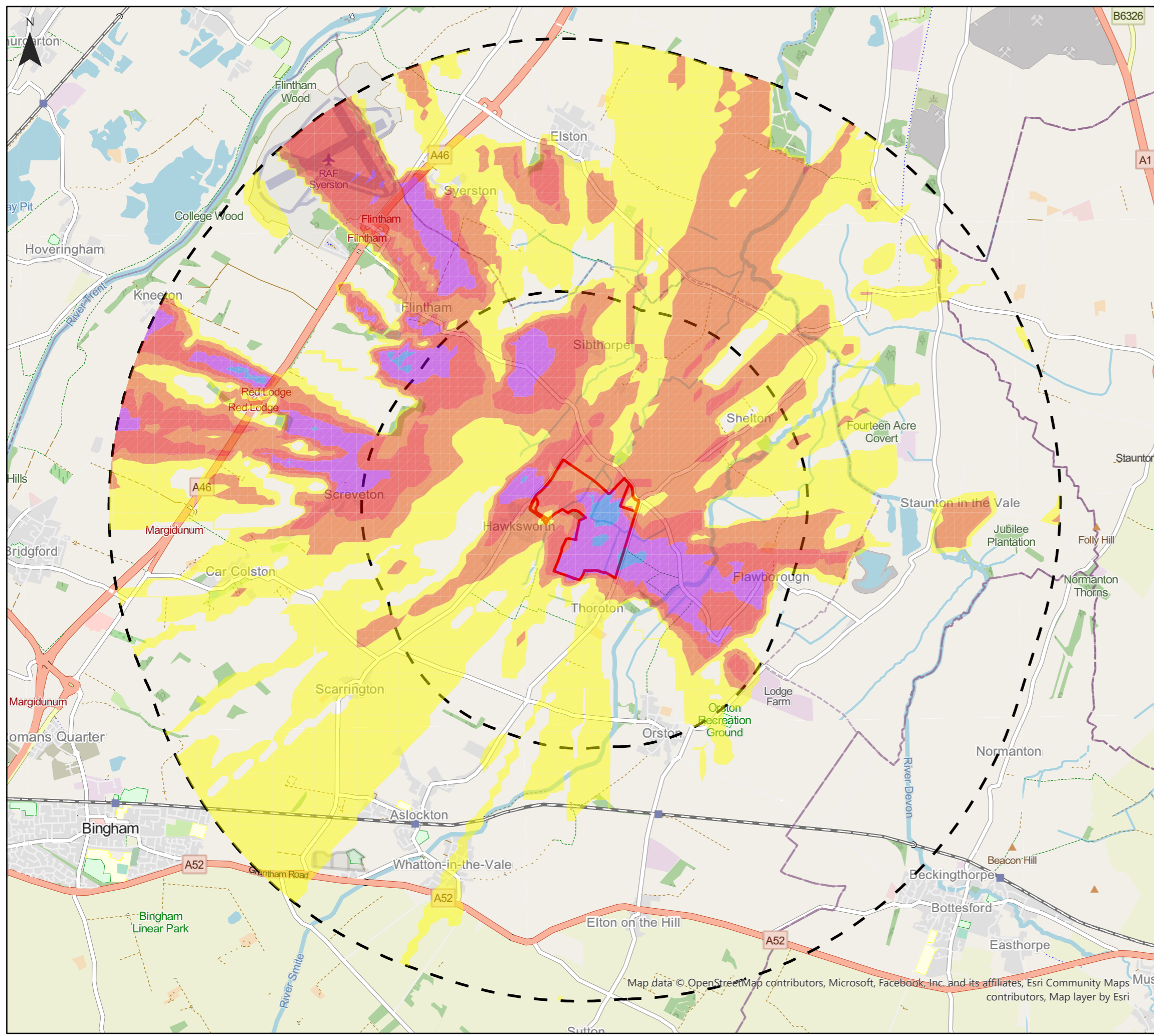


Longhedge Solar Farm Zone of Theoretical Visibility with Mitigation & Visual Barriers Figure 4


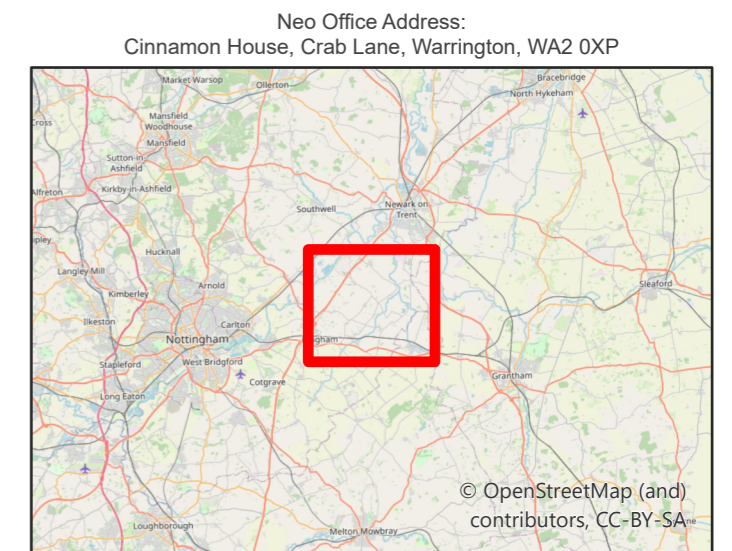


Key

- Development Boundary
- 2km, 5km Study Area

Visibility %

- 1-20%
- 21-40%
- 41-60%
- 61-80%
- 81-100%



Map data © OpenStreetMap contributors, Microsoft, Facebook, Inc. and its affiliates, Esri Community Maps contributors, Map layer by Esri

Date: 05/07/2023
 Drawn By: Jamie McGhee
 Scale (A3): 1:45,000
 Drawing No: NEO00782/0341/A

