

# Conservation Area Boundary




Cropwell  
Butler

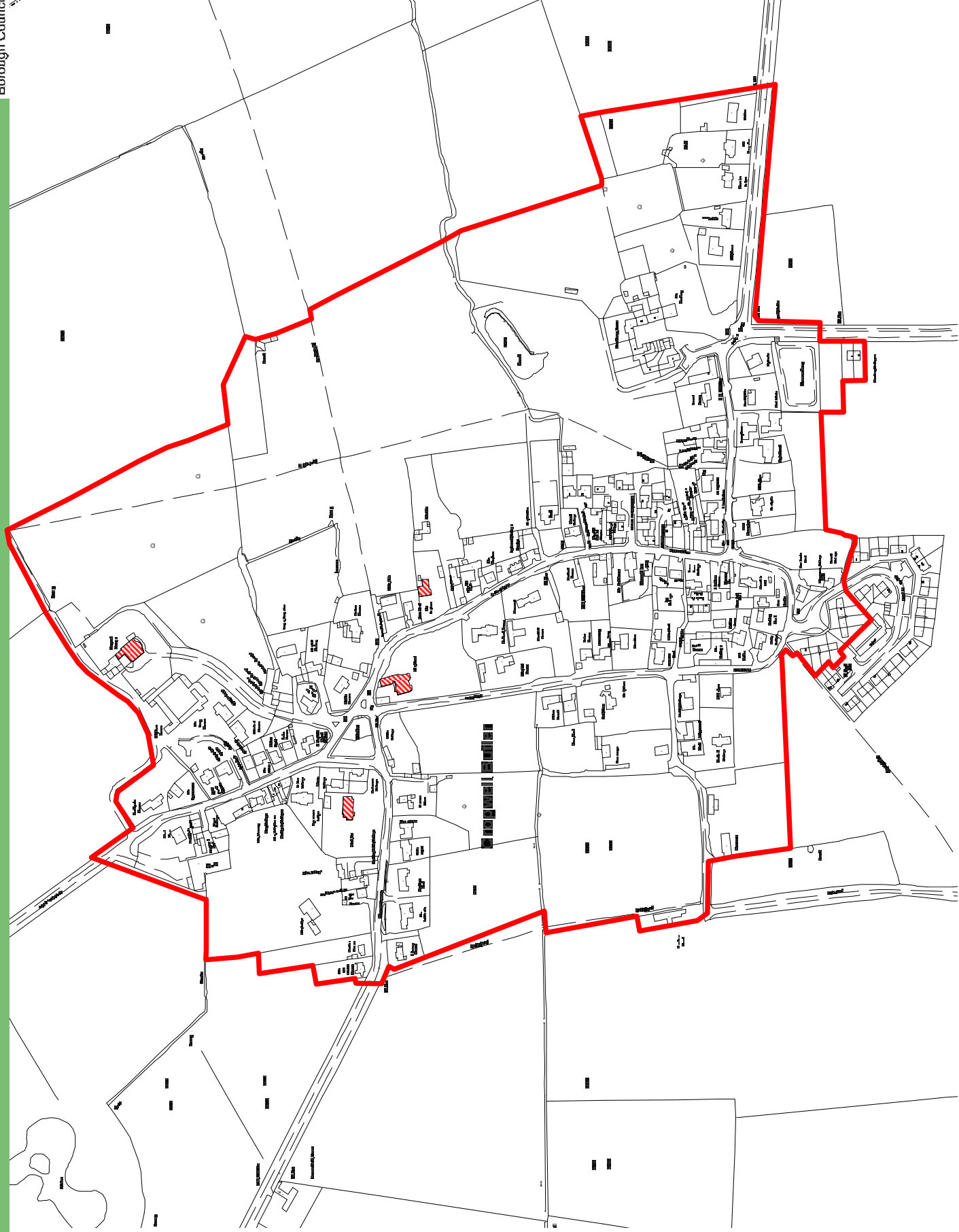

Note: A townscape appraisal is not a mapping exercise and the symbols illustrate the character of the area, rather than exact positions and sizes of individual features. No appraisal can be completely comprehensive and the omission of any particular building, feature or space should not be taken to imply that it is of no interest.



Listed Building



Conservation Area Boundary



This map is reproduced from Ordnance Survey material with the permission of Ordnance Survey on behalf of the Controller of Her Majesty's Stationary Office © Crown Copyright. Unauthorised reproduction infringes Crown Copyright and may lead to prosecution or civil proceedings. Rushcliffe Borough Council 10/0015415